






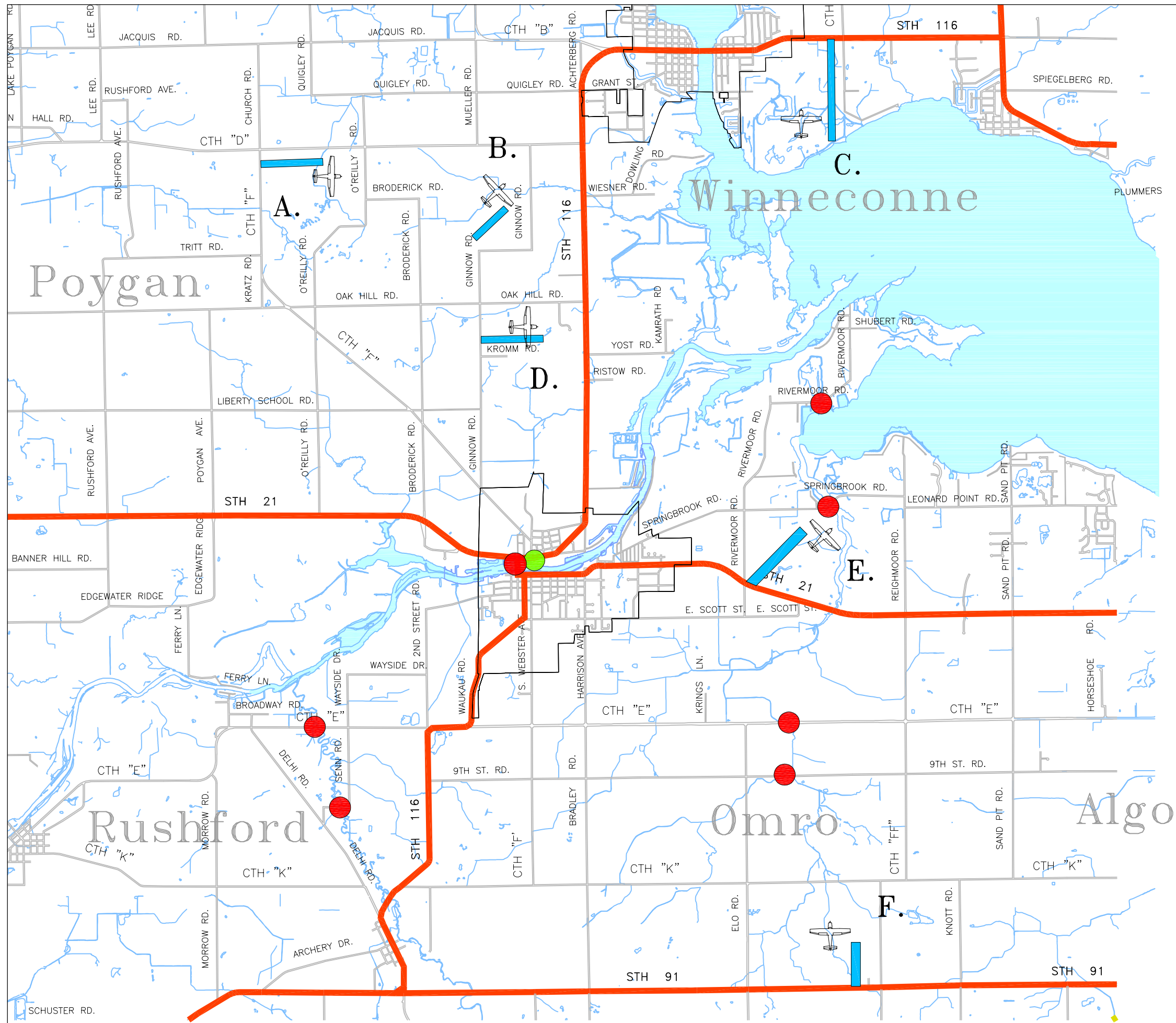
# City of Omro

## Airports, Truck Routes and Bridges



### Legend

-  **A.** Airports
-  Truck Routes
-  Bridges
-  Pedestrian Bridges
-  Corporate Limits



This Base Map was created by Winnebago County Planning and GIS Department. While intended to be accurate as possible, the map accuracy is limited and shall not be used as a substitute for an accurate field survey.



### Martenson & Eisele, Inc.

Planning - Surveying - Engineering - Architecture

1377 Midway Road, Menasha, WI 54952

Phone (920) 731-0381 Fax (920) 733-8578

www.martenson-eisele.com

info@martenson-eisele.com

pnac185902tr\_10-11-04