
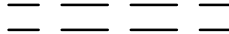



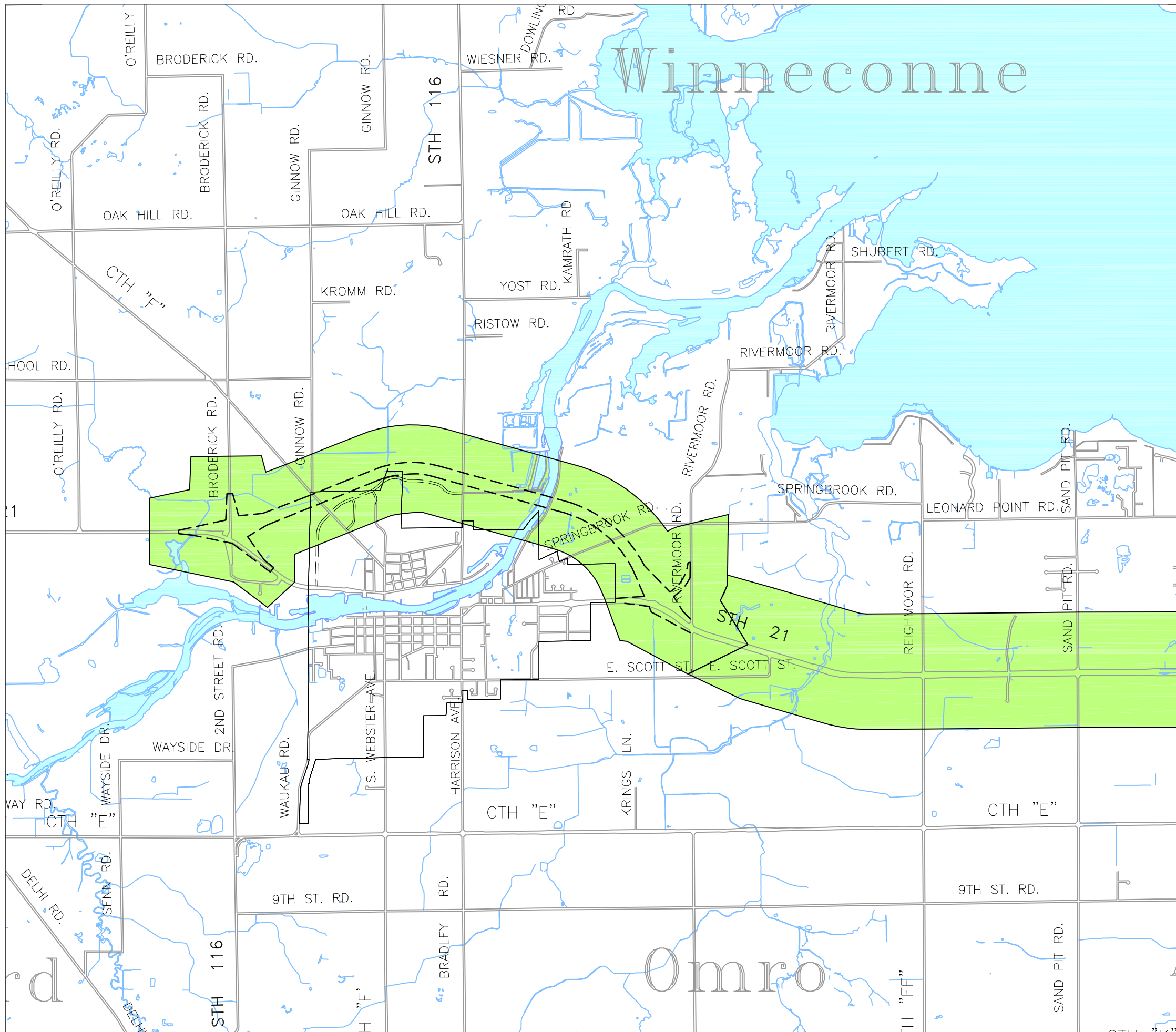
# City of Omro

## Proposed STH 21 Project



### Legend

-  STH 21 Bypass and Corridor Study Area
-  Official Mapped Roads
-  Corporate Limits



This Base Map was created by Winnebago County Planning and GIS Department. While intended to be accurate as possible, the map accuracy is limited and shall not be used as a substitute for an accurate field survey.

 **Martenson & Eisele, Inc.**  
 Planning - Surveying - Engineering - Architecture  
 1377 Midway Road, Menasha, WI 54952  
 Phone (920) 731-0381 Fax (920) 733-8578  
 www.martenson-eisele.com  
 info@martenson-eisele.com  
 pnac185902tr\_10-11-04