





City of Omro

Floodplain and Wetlands



Legend

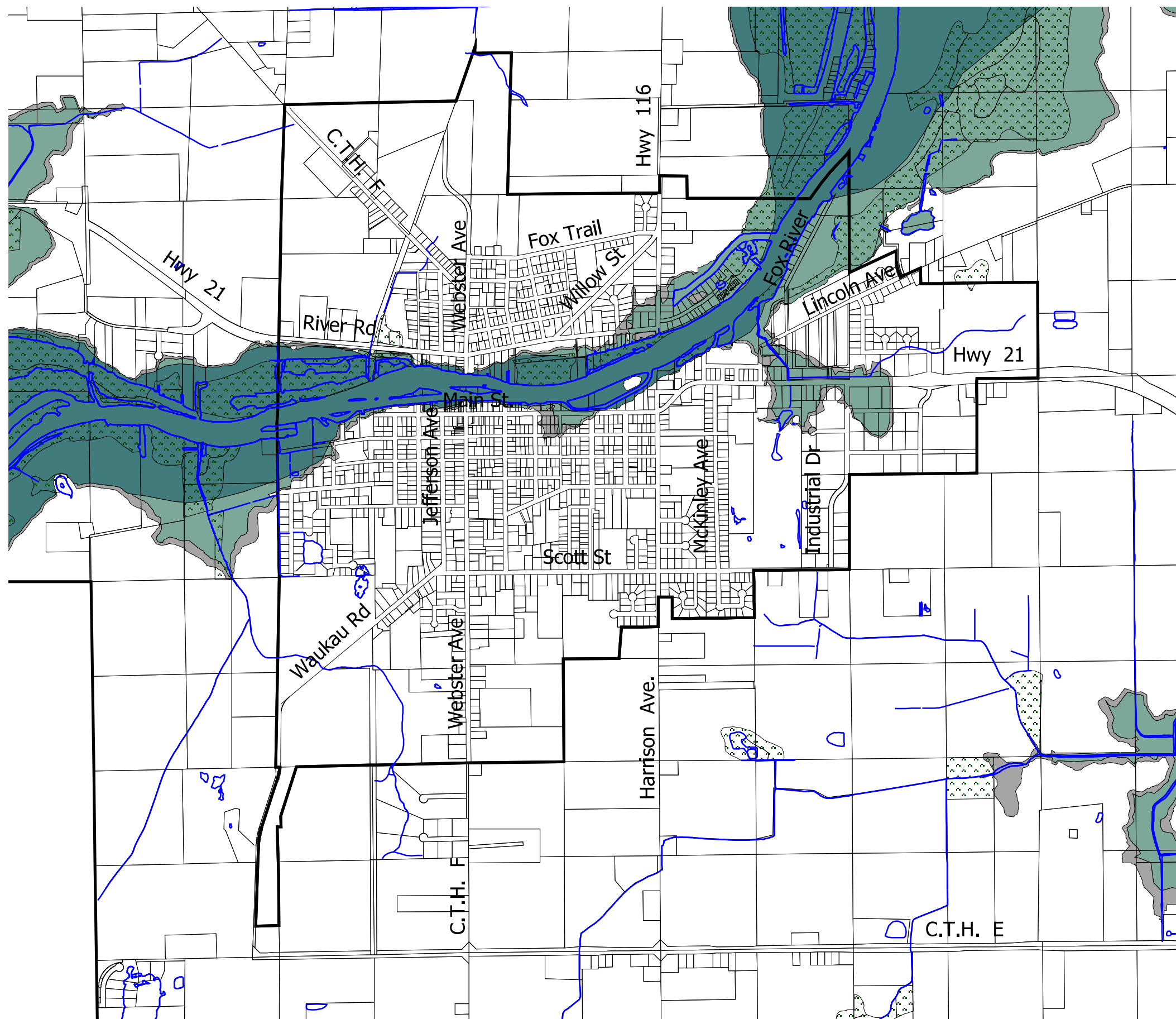
Floodplain Designation

-  Floodway
-  100 year
-  500 year
-  Approximate Floodplain

 Corporate Limits

 Stream Corridors

 DNR Designated Wetlands



This base map was created by Winnebago County Planning/GIS Department. Winnebago County expressly disclaims all liability regarding fitness of the use of the information for other than Winnebago County business by the WINGS Project.



Martenson & Eisele, Inc.

Planning - Surveying - Engineering - Architecture

1377 Midway Road, Menasha, WI 54952

Phone (920) 731-0381 Fax (920) 733-8578

www.martenson-eisele.com

info@martenson-eisele.com