







City of Omro

Areas of High Groundwater

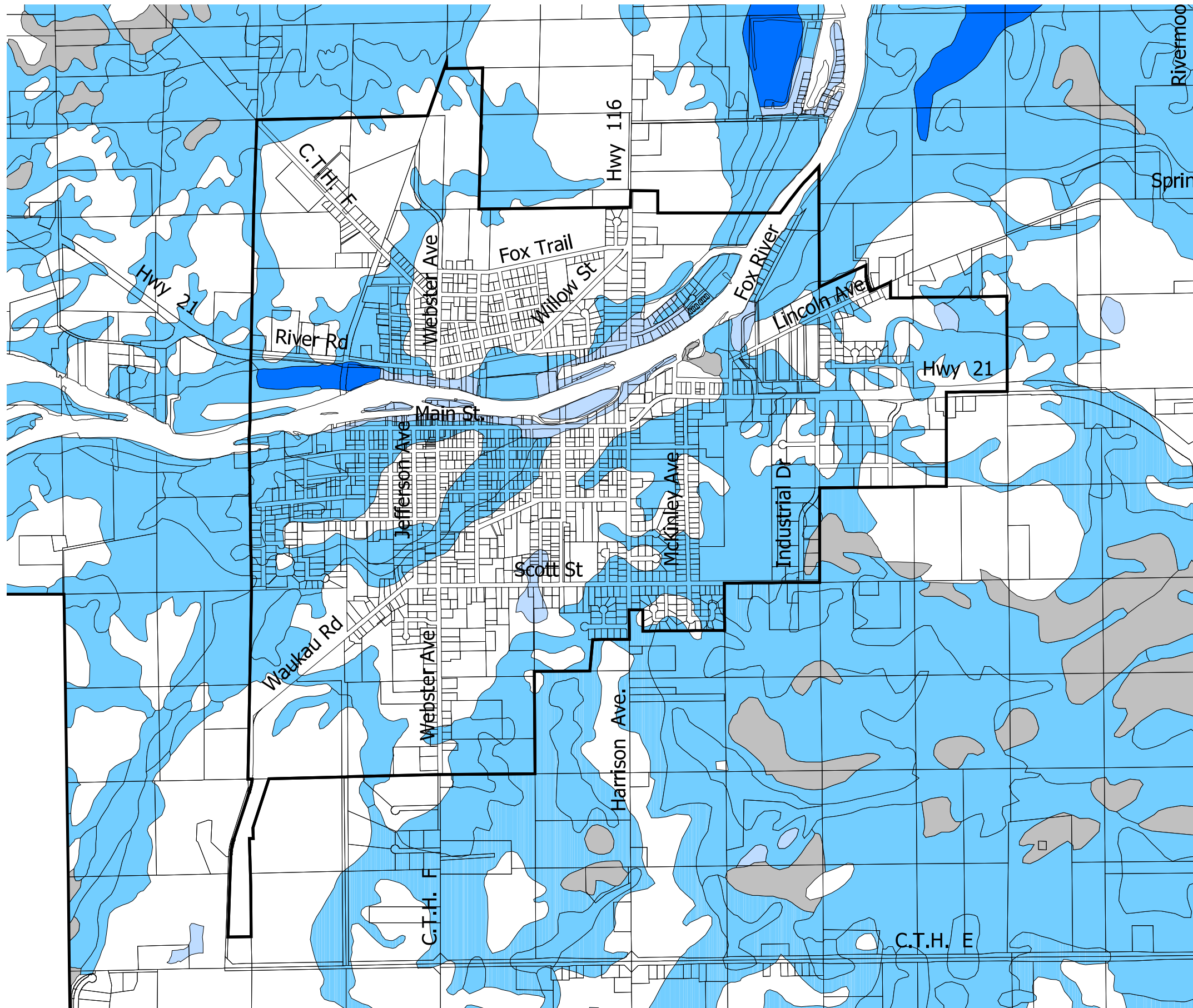


Legend

Depth to Groundwater

-  -0.8 ft.
-  0 ft. - 2 ft.
-  2.1 ft. - 4.0 ft.
-  4.1 - 4.5 ft.
-  > 4.6 ft.

 Corporate Limits



Disclaimer

Soils Data extracted from Standard State Soil Survey Database as provided by NRCS, USDA, Natural Resources Conservation Services and is the best available information and is not field verified.

This base map was created by Winnebago County Planning/GIS Department. Winnebago County expressly disclaims all liability regarding fitness of the use of the information for other than Winnebago County business by the WINGS Project.



Martenson & Eisele, Inc.

Planning - Surveying - Engineering - Architecture

1377 Midway Road, Menasha, WI 54952

Phone (920) 731-0381 Fax (920) 733-8578

www.martenson-eisele.com

info@martenson-eisele.com

pnav185902so_10-11-04